

10-1

**A RESOLUTION APPROVING THE
LOCATION AND SKETCH MAP OF
GABRIEL'S LANDING**


WHEREAS, the Springfield-Sangamon County Regional Planning Commission has found all requirements of the 2001 Sangamon County Land Subdivision Regulations have been met and recommends approval of the Location and Sketch Map of Gabriel's Landing Subdivision as approved by the Land Subdivision Committee.

WHEREAS, at the August 21, 2008 meeting, the Sangamon County Public Health, Safety and Zoning committee recommended approval of the Location and Sketch map of Gabriel's Landing Subdivision.

NOW, THEREFORE, BE IT RESOLVED, on the 9th day of September 2008, by the County Board of Sangamon County that the Location and Sketch Map of Gabriel's Landing is hereby approved.


Signed and passed by the Sangamon County Board in session on this 9th day of September 2008.

Respectfully submitted,
PUBLIC HEALTH, SAFETY & ZONING
COMMITTEE OF THE SANGAMON COUNTY BOARD



TIM MOORE, CHAIRMAN

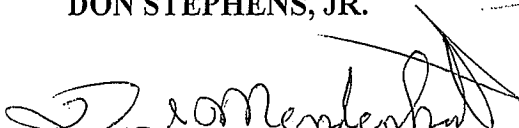

ABE FORSYTH, VICE CHAIRMAN


JENNIFER DILLMAN


SAM SNELL

DON STEPHENS, JR.


LINDA DOUGLAS WILLIAMS



DAVID MENDENHALL


GEORGE PRECKWINKLE

ATTEST:


COUNTY BOARD


SANGAMON COUNTY CLERK

FILED
AUG 22 2008

Sangamon County Clerk

SUBDIVISION: Gabriel's Landing – Location and Sketch Map

OWNER: Homefield Builders – Dave Stubblefield

ACRES: 51.8

ENGINEER: Greene & Bradford

LOTS: 16

LOCATION: Westside of Gabriel Road south of Mechanicsburg Road

Corporate Limits X in _____ out

PROPOSED USE: Residential & Agriculture Conservation

ESSENTIAL SERVICES: Sewer: Private

Electric: Ameren

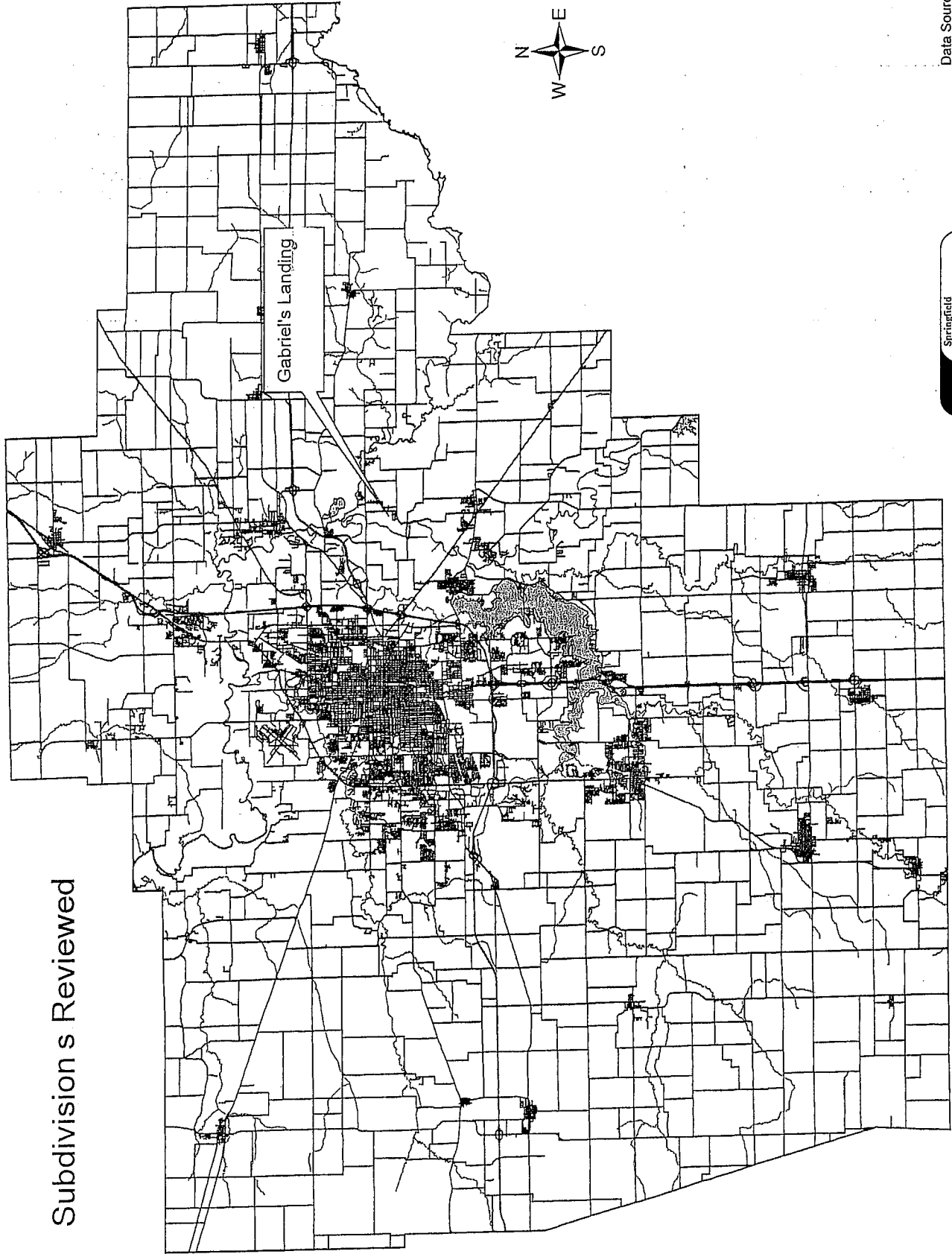
Water: Dawson

Fire Protection: Dawson

VARIANCES APPROVED: None

SSCRPC RECOMMENDATION: Approve

Subdivisions Reviewed



SSCRC
Springfield
Sangamon County Regional
Planning Commission

Data Source:
Sangamon County GIS
JZ 8/20/08